













-  Proposed ORT Route
-  Potential Future Preferred Route
-  Alternative Route
-  Feeder Route
-  Intersection Safety Improvements
-  At-Grade Crossing
-  Potential Linear Park/Greenway (Parcel/Easement Acquisitions)
-  Future Connection to Great Ohio Lake Greenway
-  Vacant Gas Station
-  Current Remediation Site/Former F&F Trucking
-  Former Incinerator Site
-  Potential Key River Access/Greenways (Parcel/Easement Acquisitions)

